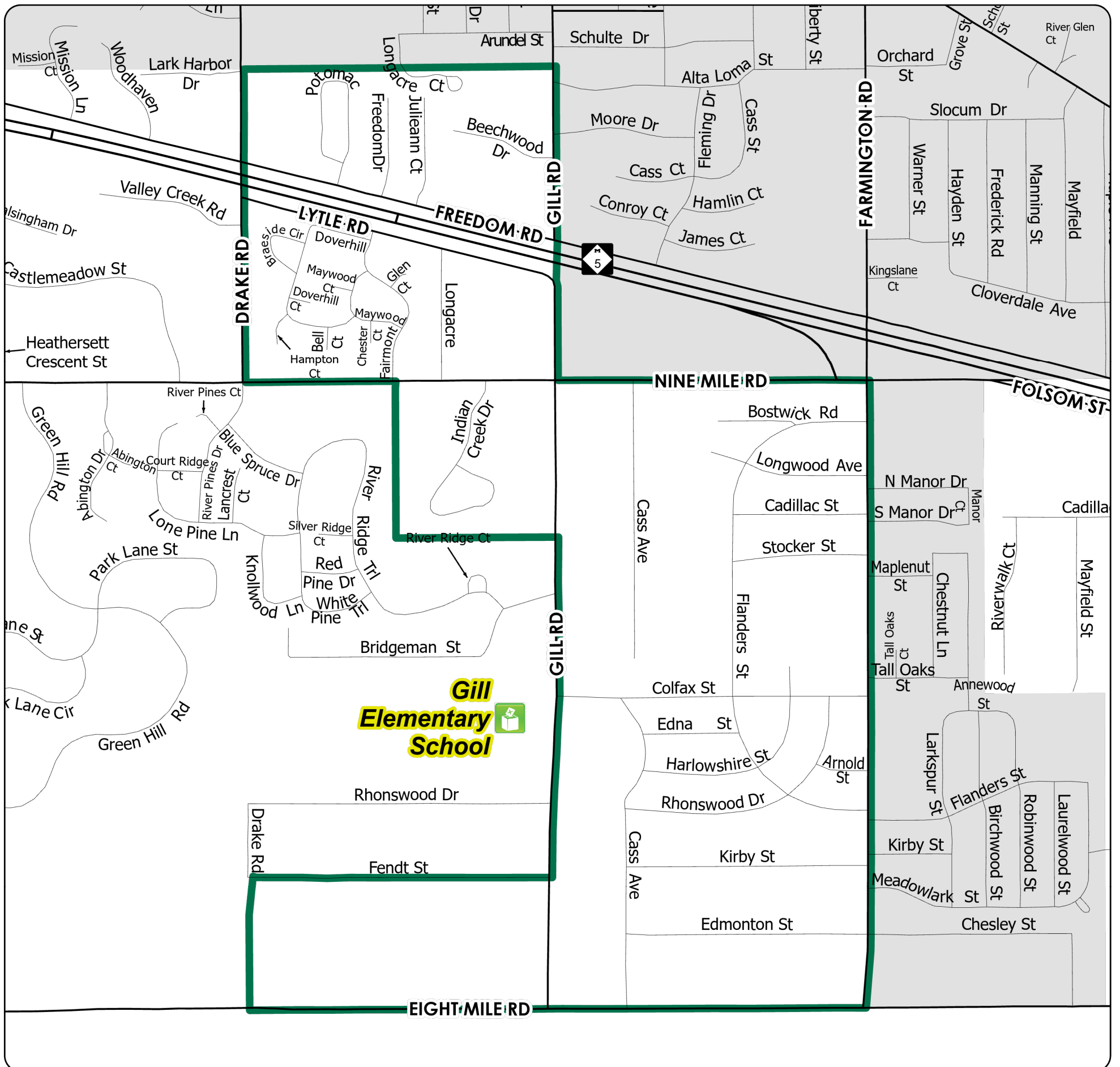




# Voting Precinct 25

## City of Farmington Hills, Michigan



### Map Legend

-  Voting Location
-  Voting Precinct Boundary

### Precinct Streets

W 8 MILE RD (Portion)	FREEDOM RD (Portion)
W 9 MILE RD (Portion)	GILL RD
ARNOLD ST	GLEN CT
BEECHWOOD ST	HAMPTON CT
BELL CT	HARLOWSHIRE ST
BOSTWICK PL	INDIAN CREEK DR
BRAESIDE CIR	JULIEANN CT
CADILLAC ST	KIRBY ST
CASS ST	LONGACRE ST
CHESTER CT	LONGACRE CT
CHICKADEE CT	LONGWOOD DR
COLFAX DR	LYTLE ST
DOVER HL	MAYWOOD CT
DOVER HILL CT	MAYWOOD
DRAKE RD (Portion)	POTOMAC CIR
EDMONTON ST	RHONSWOOD ST
EDNA ST	STOCKER ST
FAIRMONT DR	
FARMINGTON RD (Portion)	
FLANDERS ST	



**SOURCES:** City of Farmington Hills GIS, 2020  
City Clerk's Office, 2020  
Oakland County GIS, 2020

**DISCLAIMER:** Although the information provided by this map is believed to be reliable, its accuracy is not warranted in any way. The City of Farmington Hills assumes no liability for any claims arising from the use of this map.

