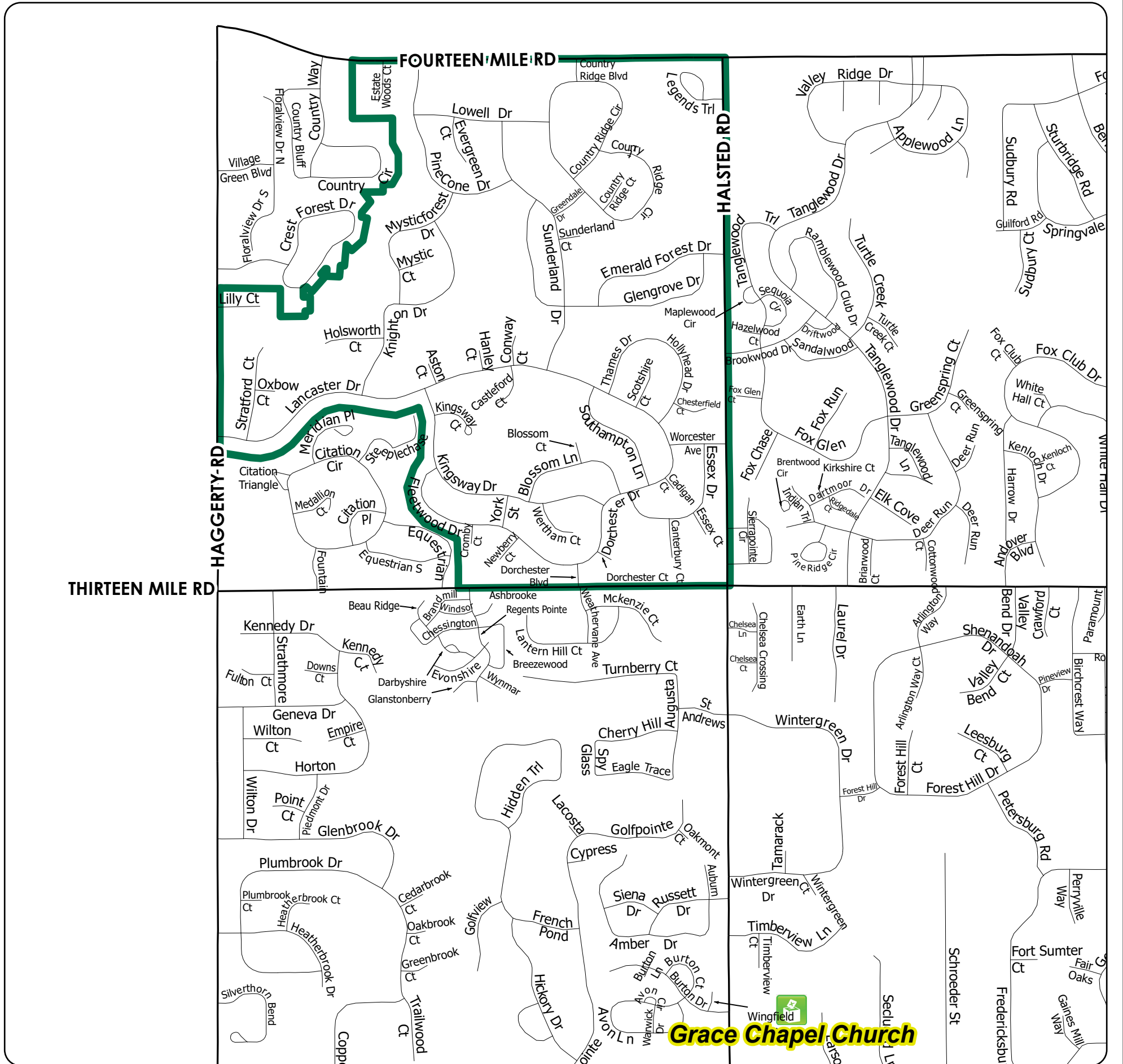




Voting Precinct 5

City of Farmington Hills, Michigan



Map Legend

-  Voting Location
-  Voting Precinct Boundary

Precinct Streets

W 13 MILE RD (Portion)	EVERGREEN CT	SCOTSHIRE CT
W 14 MILE RD (Portion)	FLEETWOOD DR	SOUTHAMPTON LN
ASTON CT	GLENGROVE DR	STRATFORD CT
BLOSSOM LN	HAGGERTY RD (Portion)	SUNDERLAND DR
BLOSSOM CT	HALSTED RD (Portion)	SUNDERLAND CT
CADIGAN CT	HANLEY CT	THAMES DR
CANTERBURY CT	HOLLYHEAD DR	WERTHAM CT
CASTLEFORD CT	HOLSWORTH CT	WORCHESTER AVE
CHESTERFIELD CT	KINGSWAY DR	
CONWAY CT	KINGSWAY CT	
COUNTRY RIDGE CIR	KNIGHTON DR	
COUNTRY RIDGE CT	LANCASTER DR	
CROMBY CT	LEGENDS TRAIL DR	
DORCHESTER DR	LILLY	
DORCHESTER CT	LOWELL DR	
EMERALD FOREST DR	MYSTIC CT	
EQUESTRIAN	MYSTIC FOREST DR	
ESSEX CT	NEWBERRY CT	
ESSEX DR	OXBOW CT	
ESTATE WOODS CT	PINE CONE DR	



SOURCES: City of Farmington Hills GIS, 2020
City Clerk's Office, 2020
Oakland County GIS, 2020

DISCLAIMER: Although the information provided by this map is believed to be reliable, its accuracy is not warranted in any way. The City of Farmington Hills assumes no liability for any claims arising from the use of this map.

