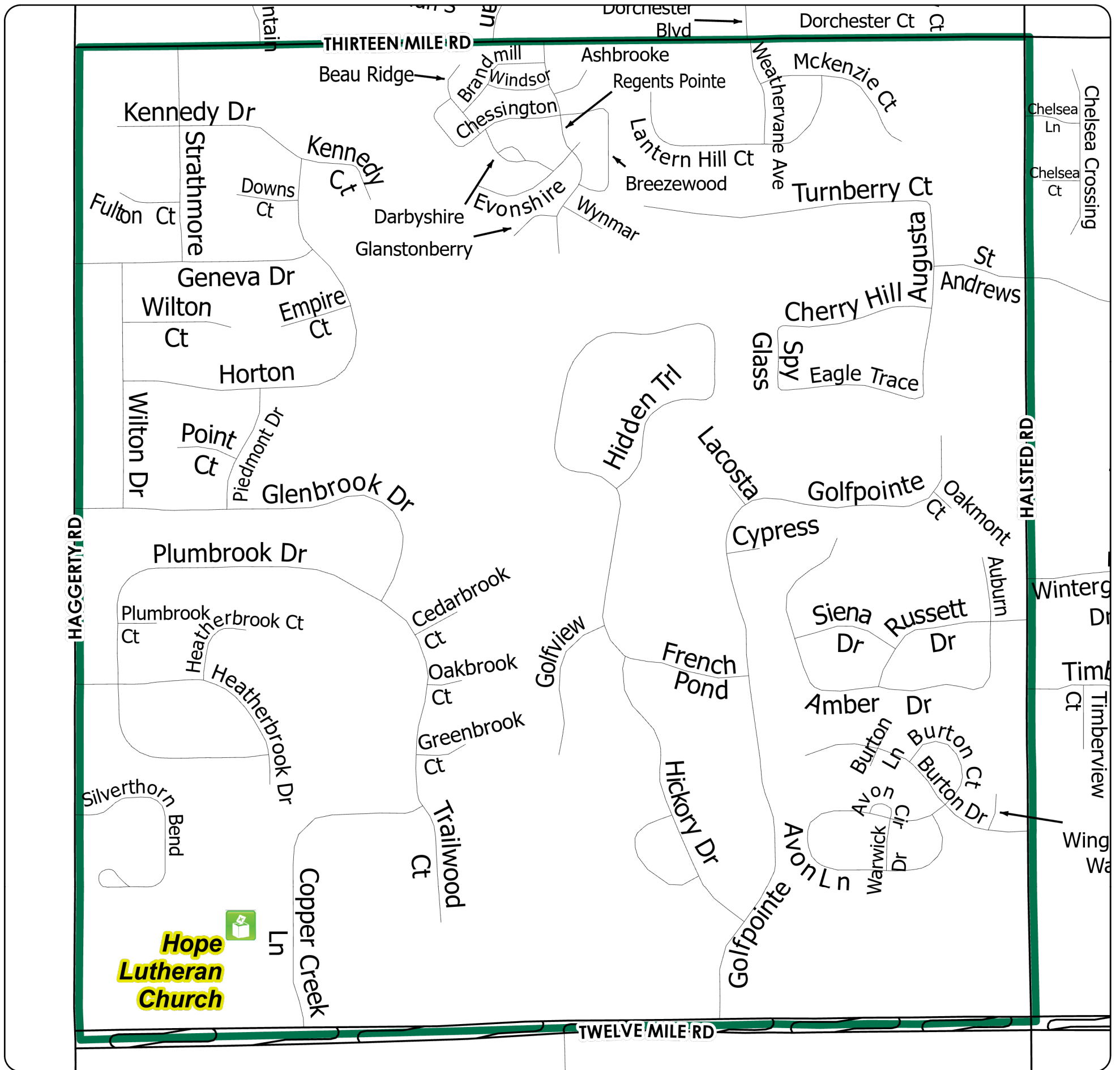




Voting Precinct 7

City of Farmington Hills, Michigan



Map Legend

-  Voting Location
-  Voting Precinct Boundary

Precinct Streets

W 12 MILE RD (Portion)	DARBYSHIRE	HORTON DR	WEATHERVANE AVE
W 13 MILE RD (Portion)	DOWNES CT	KENNEDY DR	WILTON DR
AMBER DR	EAGLE TRCE	KENNEDY CT	WILTON CT
ASHBROOKE	EMPIRE CT	LACOSTA CT	WINDSOR
AUBURN CT	EVONSHIRE	LANTERN HILL CT	WINGFIELD WAY
AUGUSTA	FRENCH POND	MCKENZIE CT	WYNMAR
AVON CT	FULTON CT	OAKBROOK CT	
AVON LN	GENEVA DR	OAKMONT CT	
AVON CIR	GLANSTONBERRY	PIEDMONT DR	
BEAU RDG	GLENBROOK DR	PLUMBROOK DR	
BRANDMILL	GOLF POINTE BLVD	POINT CT	
BREEZEWOOD	GOLFVIEW DR	REGENTS POINTE	
BURTON DR	GREENBROOK CT	RUSSETT DR	
BURTON CT	HAGGERTY RD (Portion)	SIENA DR	
BURTON LN	HALSTED RD (Portion)	SILVERTHORN BEND	
CEDARBROOK CT	HEATHERBROOK CT	SPYGLASS	
CHERRY HL	HEATHERBROOK DR	STRATHMORE DR	
CHESSINGTON	HICKORY DR	TRAILWOOD CT	
COPPER CREEK LN	HICKORY CIR	TURNBERRY CT	
CYPRESS CT	HIDDEN TRL	WARWICK DR	



SOURCES: City of Farmington Hills GIS, 2020
City Clerk's Office, 2020
Oakland County GIS, 2020

DISCLAIMER: Although the information provided by this map is believed to be reliable, its accuracy is not warranted in any way. The City of Farmington Hills assumes no liability for any claims arising from the use of this map.