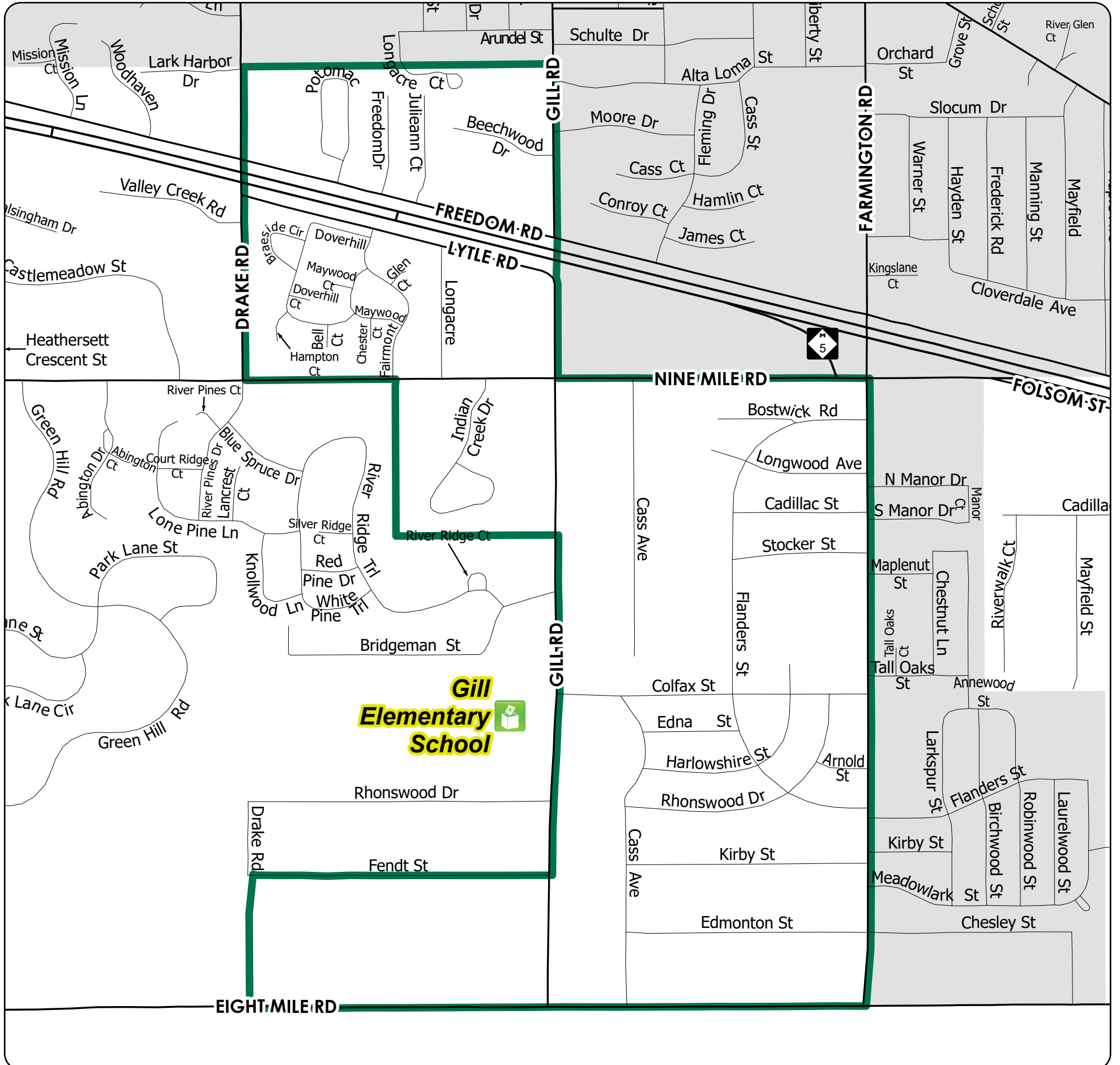




Voting Precinct 25

City of Farmington Hills, Michigan



Map Legend

-  Voting Location
-  Voting Precinct Boundary

Precinct Streets

W 8 MILE RD (Portion)	FLANDERS ST
W 9 MILE RD (Portion)	FREEDOM RD (Portion)
ARNOLD ST	GILL RD (Portion)
BEECHWOOD ST	GLEN CT
BELL CT	HAMPTON CT
BOSTWICK PL	HARLOWSHIRE ST
BRAESIDE CIR	INDIAN CREEK DR
CADILLAC ST	JULIEANN CT
CASS ST	KIRBY ST
CHESTER CT	LONGACRE ST
COLFAX DR	LONGACRE CT
DOVER HL	LONGWOOD DR
DOVER HILL CT	LYTLE ST
DRAKE RD (Portion)	MAYWOOD CT
EDMONTON ST	MAYWOOD
EDNA ST	POTOMAC CIR
FAIRMONT DR	RHONSWOOD ST
FARMINGTON RD (Portion)	STOCKER ST
FENDT ST (Portion)	



SOURCES: City of Farmington Hills GIS, 2022
City Clerk's Office, 2022
Oakland County GIS, 2022

DISCLAIMER: Although the information provided by this map is believed to be reliable, its accuracy is not warranted in any way. The City of Farmington Hills assumes no liability for any claims arising from the use of this map.

