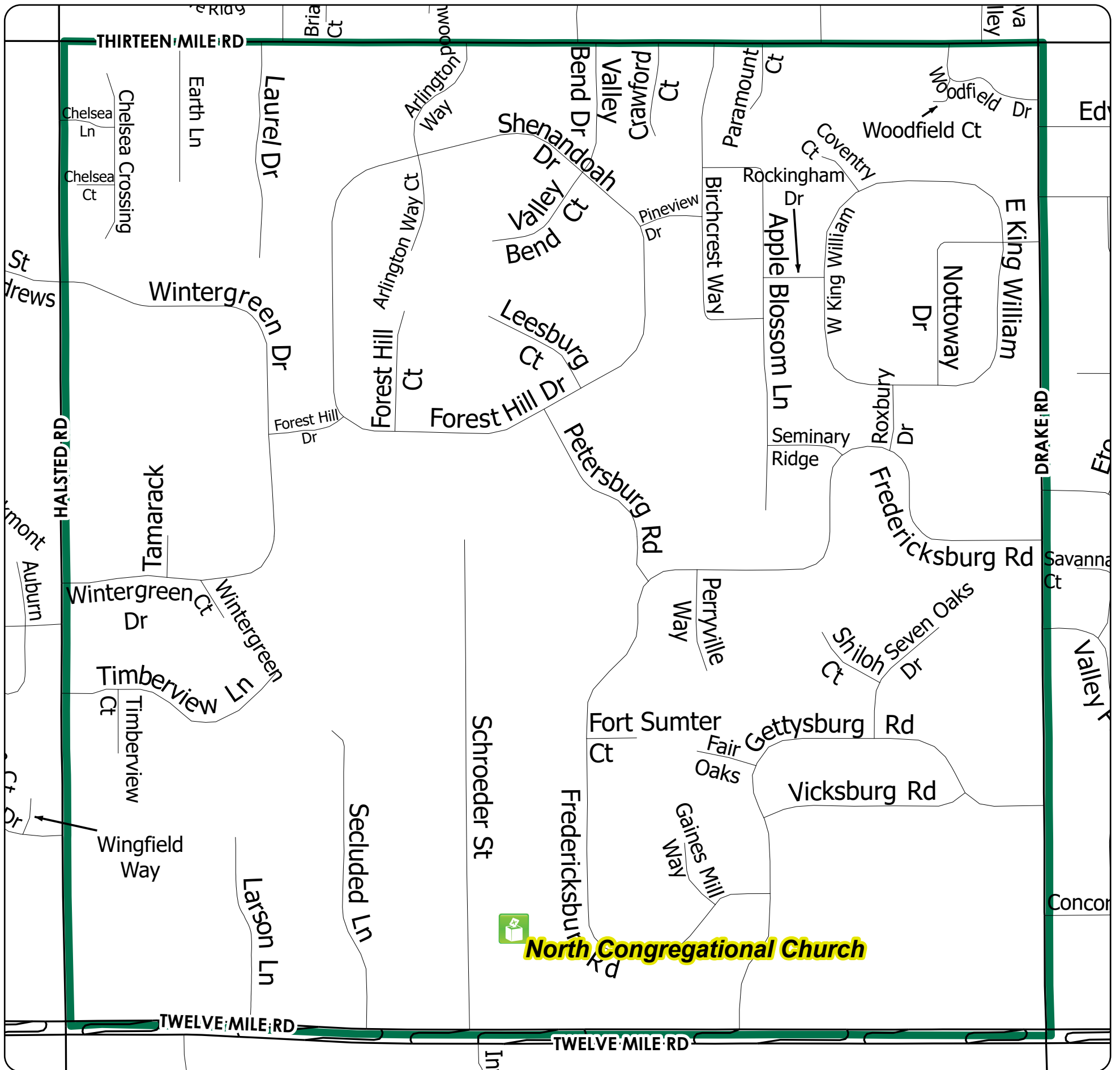




Voting Precinct 8

City of Farmington Hills, Michigan



Map Legend

-  Voting Location
-  Voting Precinct Boundary

Precinct Streets

W 12 MILE RD (Portion)	HALSTED RD (Portion)	TIMBERVIEW LN
W 13 MILE RD (Portion)	E KING WILLIAM DR	VALLEY BND
APPLEBLOSSOM LN	W KING WILLIAM DR	VALLEY BEND CT
ARLINGTON WAY	LARSON LN	VICKSBURG ST
ARLINGTON WAY CT	LAUREL DR	WINTERGREEN CT
BIRCHCREST WAY	LEESBURG CT	WINTERGREEN
CHELSEA CT	NOTTOWAY DR	WOODFIELD DR
CHELSEA LN	PARAMOUNT	WOODFIELD CT
CHELSEA XING	PARAMOUNT CT	
COVENTRY CT	PERRYVILLE WAY	
CRAWFORD CT	PETERSBURG ST	
DRAKE RD (Portion)	PINEVIEW DR	
EARTH LN	ROXBURY ST	
FAIR OAKS CT	SCHROEDER ST	
FOREST HILL CT	SECLUDED LN	
FOREST HILL DR	SEMINARY RDG	
FORT SUMTER CT	SEVEN OAKS DR	
FREDERICKSBURG RD	SHENANDOAH DR	
GAINES MILL WAY	SHILOH CT	
GETTYSBURG ST	TIMBERVIEW CT	



SOURCES: City of Farmington Hills GIS, 2022
City Clerk's Office, 2022
Oakland County GIS, 2022

DISCLAIMER: Although the information provided by this map is believed to be reliable, its accuracy is not warranted in any way. The City of Farmington Hills assumes no liability for any claims arising from the use of this map.

