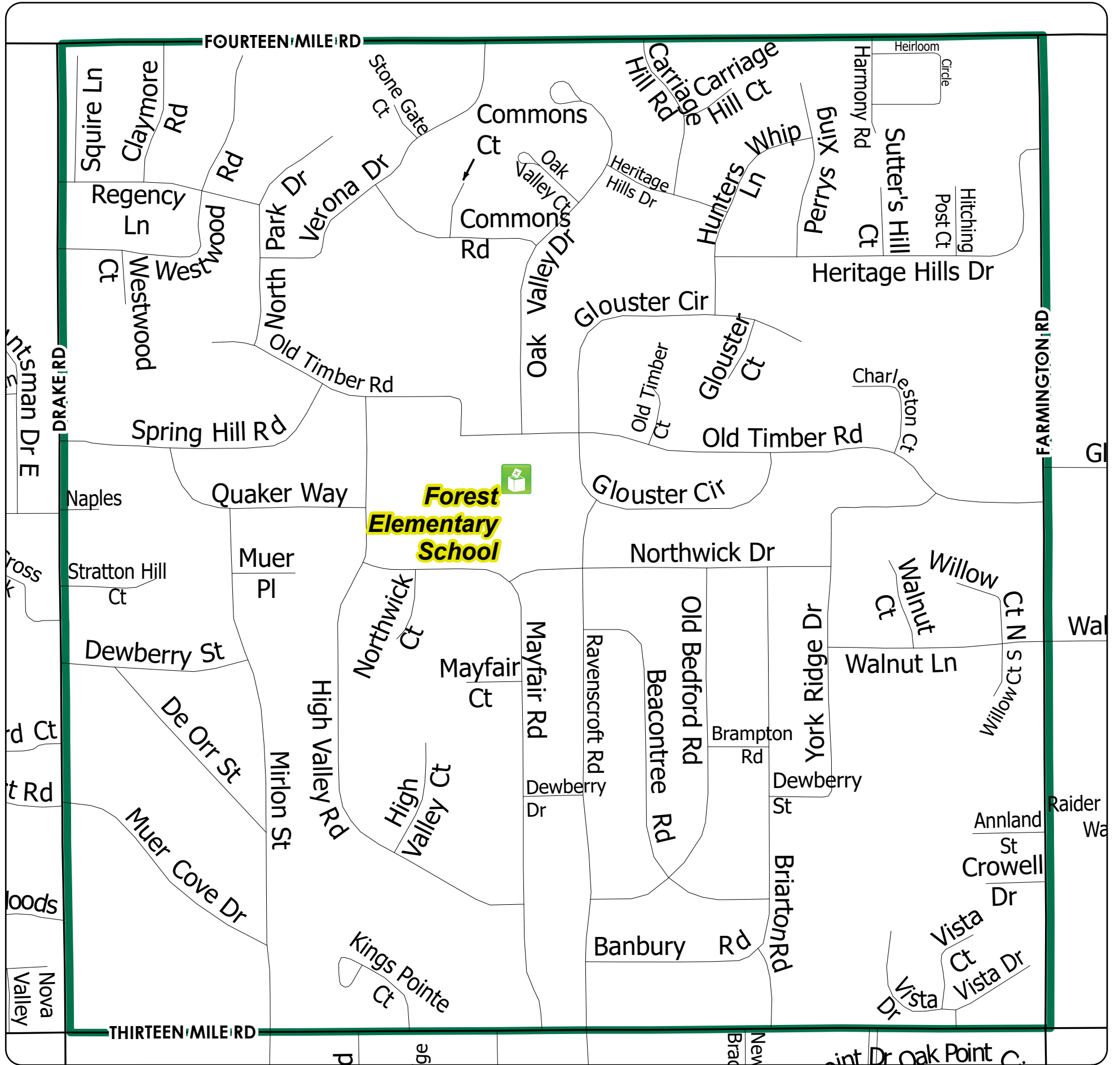




Voting Precinct 3

City of Farmington Hills, Michigan



Map Legend

-  Voting Location
-  Voting Precinct Boundary

Precinct Streets

W 13 MILE RD (Portion)	HIGH VALLEY RD	QUAKER WAY
W 14 MILE RD (Portion)	HIGH VALLEY CT	RAVENSROFT ST
ANNLAND ST	HITCHING POST CT	REGENCY LN
BANBURY ST	HUNTERS WHIP LN	SPRING HILL RD
BEACONTREE ST	KINGS POINTE CT	SQUIRE LN
BRIARTON ST	MAYFAIR CT	STONEGATE CT
CARRIAGE HILL RD	MAYFAIR DR	STRATTON HILL CT
CARRIAGE HILL CT	MIRLON DR	SUTTERS HILL CT
CHARLESTON CT	MUER PL	VERONA ST
CLAYMORE RD	MUER CV	VISTA DR
COMMONS CT	NAPLES	VISTA CT
COMMONS DR	NORTHWICK CT	WALNUT CT
DE ORR DR	NORTHWICK ST	WALNUT LN
DEWBERRY ST	OAK VALLEY CT	WESTWOOD RD
DRAKE RD (Portion)	OAK VALLEY DR	WESTWOOD CT
FARMINGTON RD (Portion)	OLD BEDFORD RD	WILLOW CT N
GLOUSTER CIR	OLD TIMBER CT	WILLOW CT S
HARMONY RD	OLD TIMBER RD	YORKRIDGE ST
HERILOOM CIR	N PARK DR	
HERITAGE HILLS DR	PERRYS XING	



SOURCES: City of Farmington Hills GIS, 2020
City Clerk's Office, 2020
Oakland County GIS, 2020

DISCLAIMER: Although the information provided by this map is believed to be reliable, its accuracy is not warranted in any way. The City of Farmington Hills assumes no liability for any claims arising from the use of this map.

